

REGISTERED
PROFESSIONAL
LAND SURVEYOR
FOR REVIEW

OREGON
December 30, 2005
ERIK M. CARLSON
72306
Expires: December, 2013

WASCO COUNTY
SURVEYOR'S OFFICE
CS# _____
DATE FILED: _____
BY: _____

NARRATIVE:

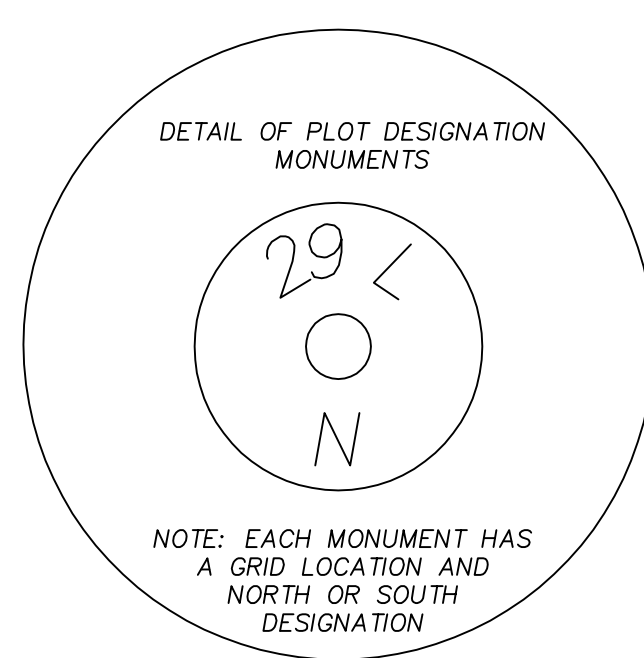
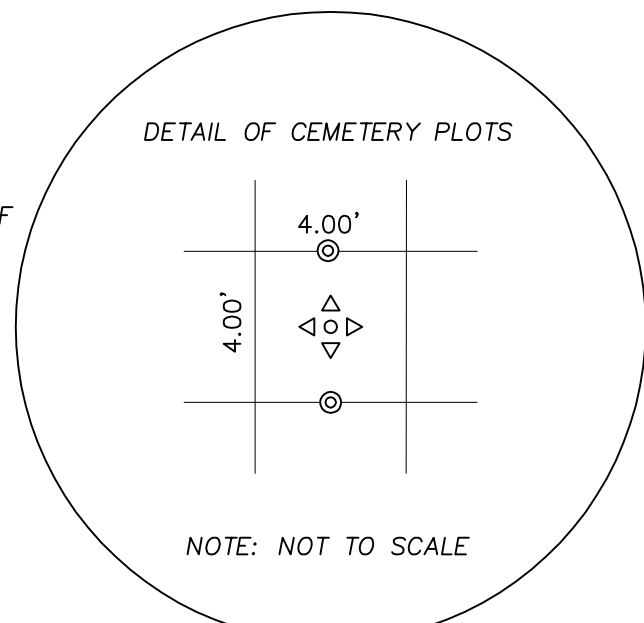
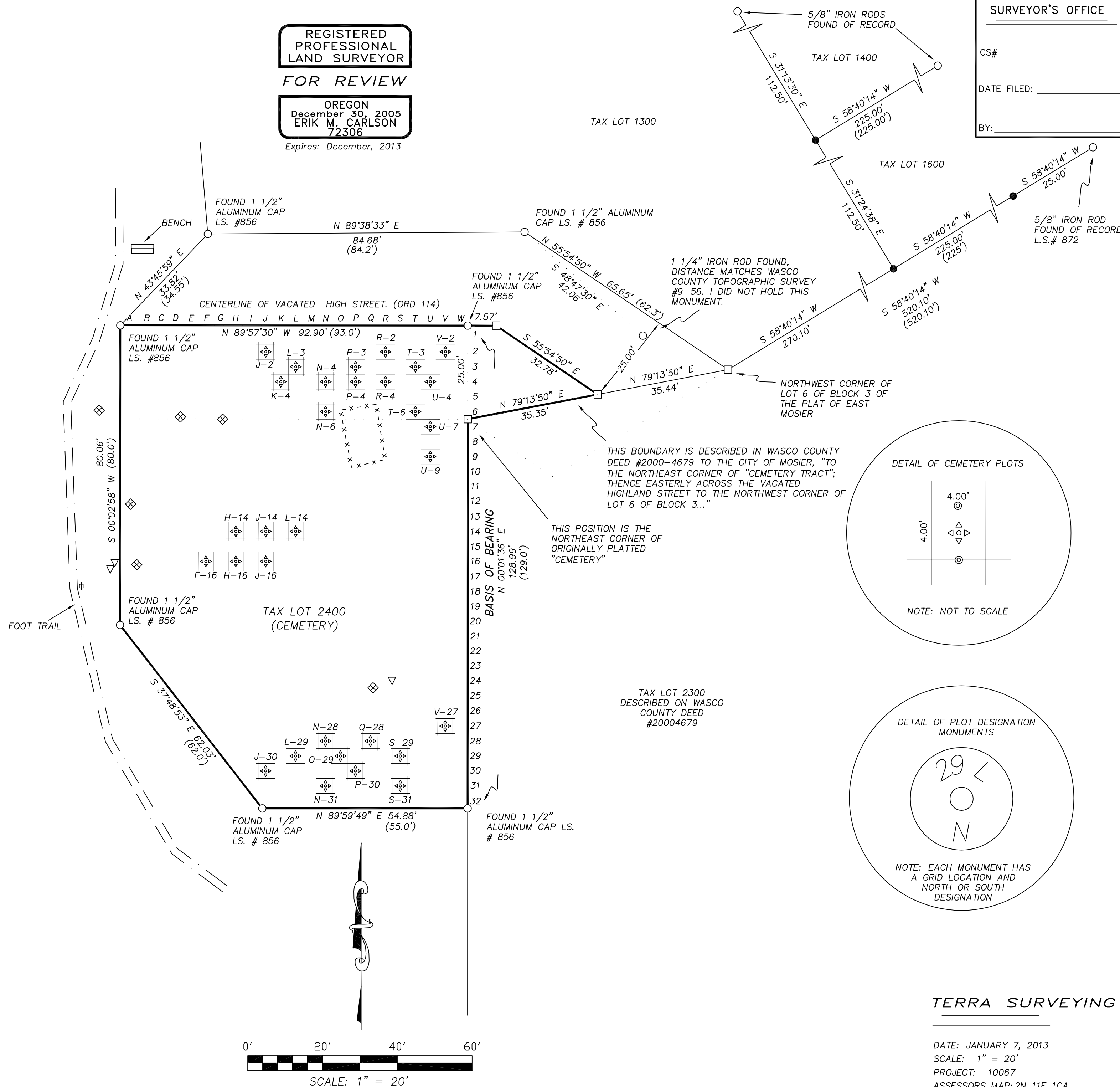
THE PURPOSE OF THIS SURVEY WAS TO RETRACE THE BOUNDARY OF THE EXISTING HISTORICAL PIONEER CEMETERY. ALL PROPERTY CORNERS OF RECORD WERE FOUND AND ARE NOTED ON THE PLAT. IN ADDITION, LOCATIONS OF HISTORICAL PHYSICAL FEATURES AND HEADSTONES ON THE SITE ARE SHOWN AS WELL AS FUTURE PLOT LOCATIONS, BASED ON GRID LINES. THE BOUNDARY OF THE ORIGINAL PLATTED CEMETERY IS EXTENDED TO INCLUDE THE 1/2 RIGHT OF WAY OF THE VACATED HIGH STREET AS SHOWN. I HAVE INCLUDED MONUMENTS I SET IN BLOCK 3 ON PREVIOUS SURVEY THAT TIE THE CEMETERY TO ORIGINAL PLAT OF EAST MOSIER. SEE FACE OF SURVEY FOR ADDITIONAL NOTES.

REFERENCES:

WASCO COUNTY SURVEY BK. 12 PG. 35, PLS. 50800, DATED 8/13/2001
WASCO COUNTY SURVEY BK. 13 PG. 053, PLS. 2786, DATED 8/13/2004
WASCO COUNTY SURVEY BK. 10 PG. 195, PLS. 932, DATED 6/5/1998
WASCO COUNTY SURVEY BK. 12 PG. 80, PLS. 60051
WASCO COUNTY SURVEY NO. 754
WASCO COUNTY SURVEY NO. 778
WASCO COUNTY SURVEY BK. 7 PG. 173
WASCO COUNTY SURVEY BK. 5 PG. 175
WASCO COUNTY SURVEY BK. 9 PG. 56
WASCO COUNTY SURVEY C-9-6
PLAT OF EAST MOSIER
VACATION ORDINANCE No. 114
VACATION ORDINANCE No. 95

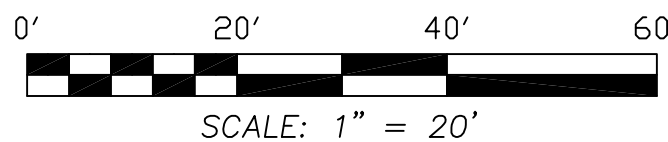
LOCATION OF SURVEY:

IN THE NORTHEAST 1/4 OF THE SOUTHWEST 1/4, SECTION 1, TOWNSHIP 2 NORTH, RANGE 11 EAST, WILLAMETTE MERIDIAN, CITY OF MOSIER, WASCO COUNTY, OREGON.



LEGEND:

- 5/8" IRON ROD, L.S. 72306
- FOUND MONUMENT OF RECORD
- ⊙ SET PLOT DESIGNATION MONUMENT (SEE DETAIL)
- CALCULATED, NOT FOUND OR SET
- () DEED OR PLAT CALL
- (#) PICTURE NUMBER
- ◇ EXISTING MONUMENT/BASE
- ⊕ NO MONUMENT, GROUND LOCATION
- ▽ EXISTING HEADSTONE ONLY
- ⊕ PROPOSED BURIAL PLOT WITH GRID LOCATION
- x - x - EXISTING FENCE



BOUNDARY SURVEY
for
CITY OF MOSIER - CEMETERY

TERRA SURVEYING

DATE: JANUARY 7, 2013
SCALE: 1" = 20'
PROJECT: 10067
ASSESSORS MAP: 2N 11E 1CA
P.O. BOX 617
HOOD RIVER, OREGON 97031
PHONE: (541) 386-4531
E-Mail: terra@gorge.net
www.terralandsurveying.com